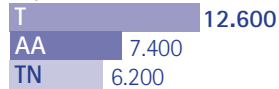


# Le cifre dell'Euregio

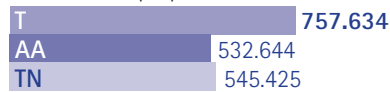


## Territorio e popolazione

Superficie in km<sup>2</sup>



Abitanti al 01/01/2020

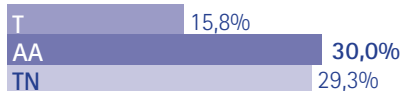


Media di abitanti per km<sup>2</sup> - 2019

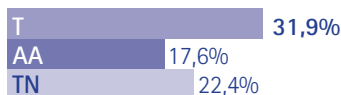


## Istruzione

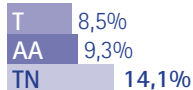
Popolazione (25-64 anni) con livello di istruzione secondaria inferiore (licenza media) - 2020



Popolazione (25-64 anni) con titolo di studio terziario - 2020

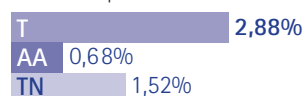


Disoccupazione giovanile (15-25 anni) - 2020



## Spese aziendali per ricerca e sviluppo

2017 - in percentuale sul PIL

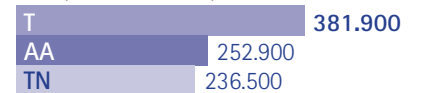


T Tirolo  
AA Alto Adige  
TN Trentino

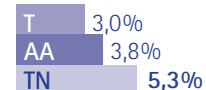


## Occupazione e forza economica

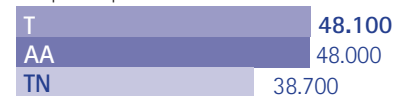
Occupati (anni 15 e più) - 2020



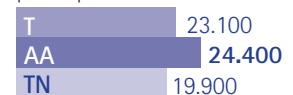
Tasso di disoccupazione (anni 15 e più) - 2020



PIL pro capite in € - 2019

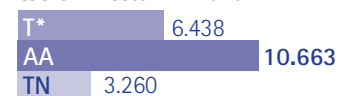


Reddito disponibile pro capite in € - 2018



## Turismo

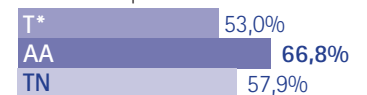
Numero di esercizi ricettivi - 2020



Pernottamenti - 2019



Utilizzo dei posti letto - 2019



T\* Non sono inclusi gli affittacamere privati.

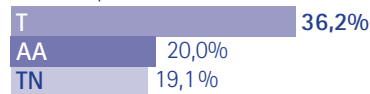


## Esportazioni

2020



Quota export - 2019



## Nuove tecnologie

Nuclei familiari con accesso a internet - 2020



Personche usano social network - 2020

